

# Muskrat Lake

**Legend**

- Snake River Catchment
- Muskrat River Catchment
- Remainder of Catchment

**AAFC - Annual Crop Inventory 2013**

- Broadleaf
- Coniferous
- Corn
- Exposed Land/Bare
- Mixedwood
- Oats
- Other Crops
- Pasture/Forages
- Shrubland
- Soybeans
- Urban/Developed
- Water
- Wetland
- Wheat

**NOTE:**


MNRF's Wetland data set was used for better representation of wetlands in the AAFC dataset. It was noted that Wetland complexes were being identified as "BroadLeaf" rather than Wetland. The Federal Government department responsible for the AAFC data product were notified about this.

To select the wetlands - all the Evaluated Wetlands within the Muskrat Watershed were selected. (Provincial and Other) Of this selection - all the wetlands identified (MNRF Attribute) as "Open Water" were removed.

After the data was clipped out of the AAFC dataset - it was added back in as the wetland classification. i.e. clip to remove the BroadLeaf, then added back as Wetland.

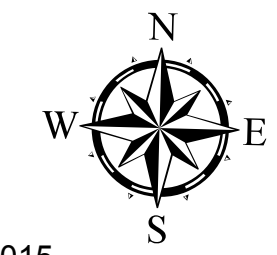
It should be noted that the AAFC is a raster base - 30 m. And the MNRF wetland data is polygon based.

Catchments were derived from MNRF's Ontario Flow Assessment Tool 3 (OFAT III).

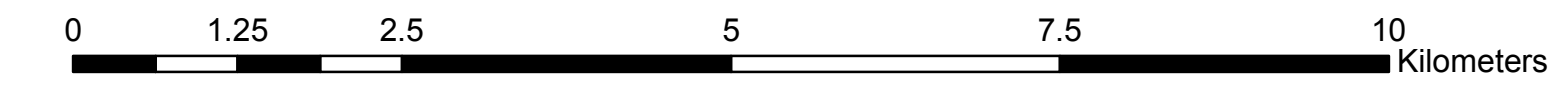


**Ministry of the Environment and Climate Change**

The maps shown here are for illustration purposes only and are not suitable for site-specific use or applications. Ministry of the Environment and Climate Change provides this information with the understanding that it is not guaranteed to be accurate, correct or complete and conclusions drawn from such information are the responsibility of the user. While every effort has been made to use data believed to be accurate; a degree of error is inherent in all maps. Map products are intended for reference purposes only, and the Ministry of the Environment and Climate Change will accept no liability for consequential and indirect damages arising from the use of these maps. These maps are distributed "as-is" without warranties of any kind, either expressed or implied, including but not limited to warranties of suitability to a particular purpose or use.



**Map Notes:**  
 Published 2015  
 © 2015, Queen's Printer for Ontario  
 Produced By: Ministry of the Environment and Climate Change  
 Eastern Region, Operations Division  
 Projection: UTM Zone 18  
 Datum: North American Datum 1983 CNT.



**Data Credits:** Map may contain information supplied from the following sources: Ministry of Natural Resources and Forestry, Environment and Climate Change, Education, Health & Long Term Care, Training Colleges & Universities, Northern Development, Mines and Municipal Affairs & Housing and Land Information Ontario

